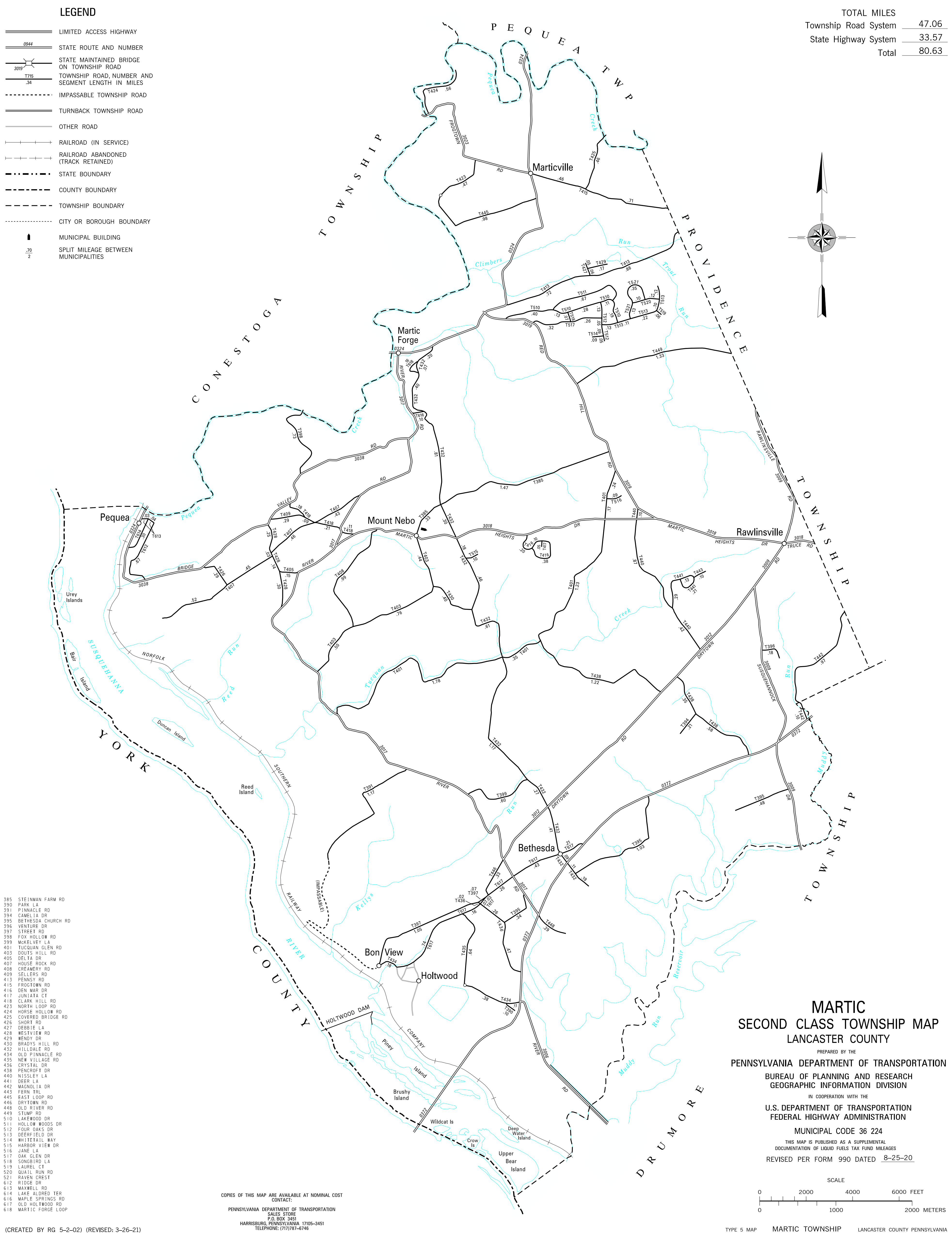
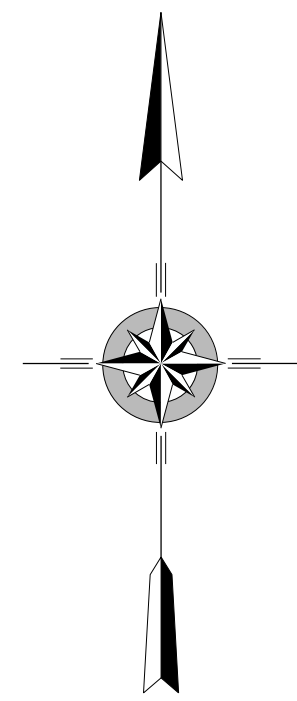


TOTAL MILES	
Township Road System	47.06
State Highway System	33.57
Total	80.63

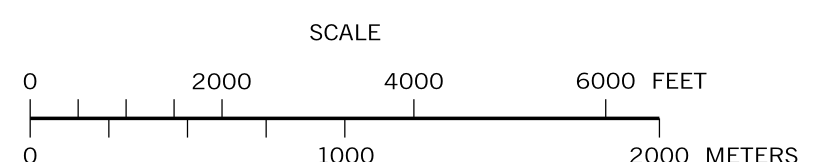
LEGEND

- LIMITED ACCESS HIGHWAY
- STATE ROUTE AND NUMBER
- STATE MAINTAINED BRIDGE ON TOWNSHIP ROAD
- TOWNSHIP ROAD, NUMBER AND SEGMENT LENGTH IN MILES
- IMPASSABLE TOWNSHIP ROAD
- TURNBACK TOWNSHIP ROAD
- OTHER ROAD
- RAILROAD (IN SERVICE)
- RAILROAD ABANDONED (TRACK RETAINED)
- STATE BOUNDARY
- COUNTY BOUNDARY
- TOWNSHIP BOUNDARY
- CITY OR BOROUGH BOUNDARY
- MUNICIPAL BUILDING
- SPLIT MILEAGE BETWEEN MUNICIPALITIES



- 385 STEINMAN FARM RD
- 390 PARK LA
- 391 PINNACLE RD
- 394 CAMELIA DR
- 395 BETHESA CHURCH RD
- 396 VENTURE DR
- 397 STREET RD
- 398 FOX HOLLOW RD
- 399 MCKELVEY LA
- 401 TUCQUAN GLEN RD
- 403 DOUTS HILL RD
- 405 DELTA DR
- 407 HOUSE ROCK RD
- 408 CREAMERY RD
- 409 SELLERS RD
- 413 PENNSY RD
- 415 FROGTOWN RD
- 416 DEN WAR DR
- 417 JUNIATA CT
- 418 CLARK HILL RD
- 423 NORTH LOOP RD
- 424 HORSE HOLLOW RD
- 425 COVERED BRIDGE RD
- 426 SHORT RD
- 427 DEBBIE LA
- 428 WESTVIEW DR
- 429 WENDY DR
- 430 BRADYS HILL RD
- 432 HILLDALE RD
- 434 OLD PINNACLE RD
- 435 NEW VILLAGE RD
- 436 CRYSTAL DR
- 438 PENCROFT DR
- 440 NISSLEY LA
- 441 DEER LA
- 442 MAGNOLIA DR
- 443 FERN TRL
- 445 EAST LOOP RD
- 446 DRYTOWN RD
- 448 OLD RIVER RD
- 449 STUMP RD
- 510 LAKEWOOD DR
- 511 HOLLOW WOODS DR
- 512 FOUR OAKS DR
- 513 DEERFIELD DR
- 514 WHITETAIL WAY
- 515 HARBOR VIEW DR
- 516 JANE LA
- 517 OAK GLEN DR
- 518 SONGBIRD LA
- 519 LAUREL CT
- 520 QUAIL RUN RD
- 521 RAVEN CREST
- 612 RIDGE DR
- 613 MAXWELL RD
- 614 LAKE ALDRED TER
- 616 MAPLE SPRINGS RD
- 617 OLD HOLTWOOD RD
- 618 MARTIC FORGE LOOP

MARTIC
SECOND CLASS TOWNSHIP MAP
LANCASTER COUNTY
 PREPARED BY THE
PENNSYLVANIA DEPARTMENT OF TRANSPORTATION
BUREAU OF PLANNING AND RESEARCH
GEOGRAPHIC INFORMATION DIVISION
 IN COOPERATION WITH THE
U.S. DEPARTMENT OF TRANSPORTATION
FEDERAL HIGHWAY ADMINISTRATION
 MUNICIPAL CODE 36 224
 THIS MAP IS PUBLISHED AS A SUPPLEMENTAL
 DOCUMENTATION OF LIQUID FUELS TAX FUND MILEAGES
 REVISED PER FORM 990 DATED 8-25-20



COPIES OF THIS MAP ARE AVAILABLE AT NOMINAL COST
 CONTACT:
 PENNSYLVANIA DEPARTMENT OF TRANSPORTATION
 SALES STORE
 P.O. BOX 3451
 HARRISBURG, PENNSYLVANIA 17105-3451
 TELEPHONE: (717)787-6746